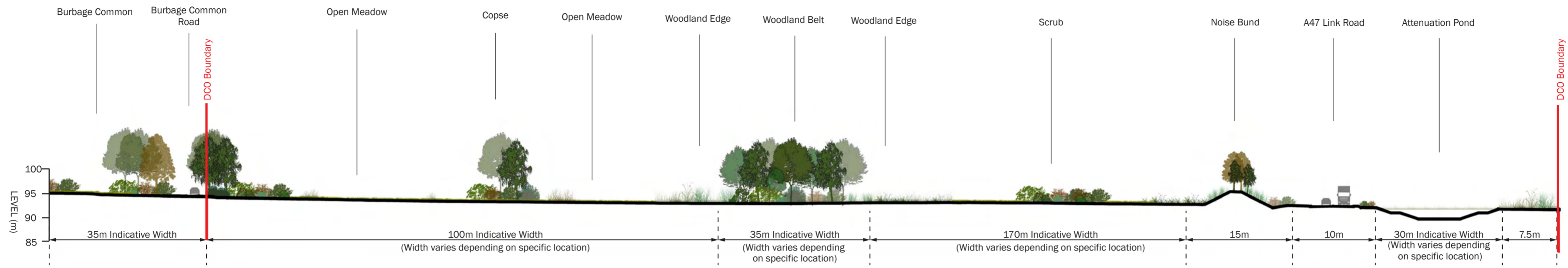
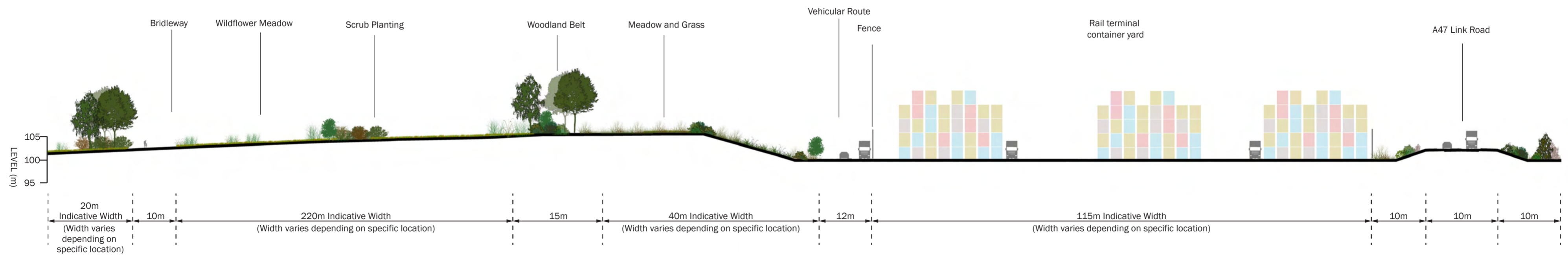


Section A-A: A47 Link Road and Western Amenity Area



Section B-B: Railport Returns Area and Western Amenity Area



**HINCKLEY NATIONAL
RAIL FREIGHT INTERCHANGE**

Date: 04-01-2024

Paper size: A2

Scale: 1:750



© The Environmental Dimension Partnership Ltd.



APFP Regulation: 5(2)(a)

Document Ref: 6.3.11.17A

Drawing Number: edp3267_d176h

Drawing Status: FINAL

Revision: H

Drawn by: LTi

Approved by: FMc

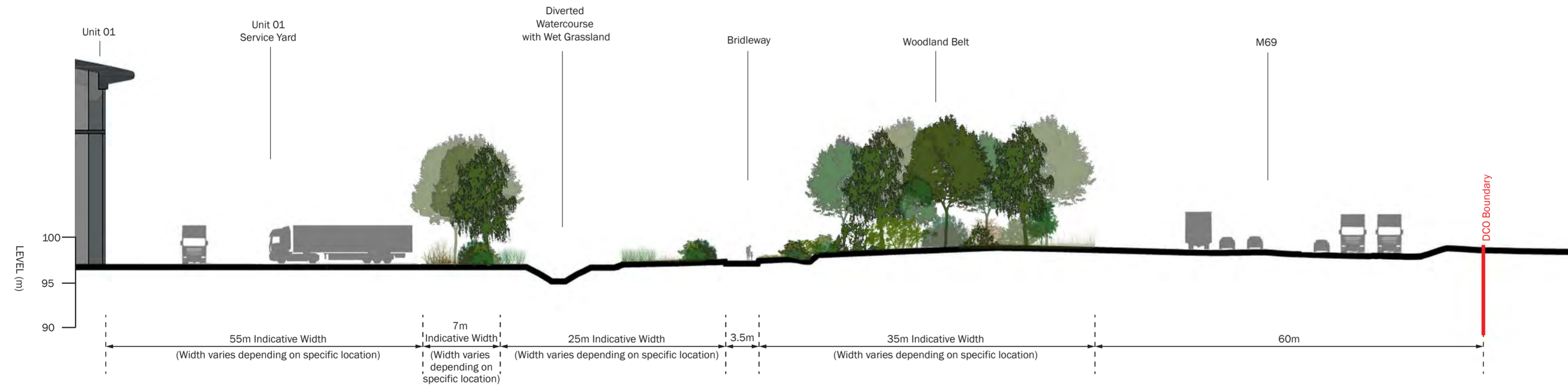


**Figure 11.17 - Illustrative Landscape
Sections AA to HH**

Section C-C: Southern Boundary with Castlewood Grassland



Section D-D: South-Eastern Boundary with M69 (South)



**HINCKLEY NATIONAL
RAIL FREIGHT INTERCHANGE**

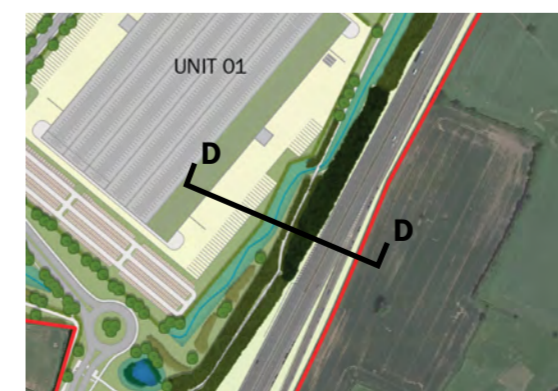
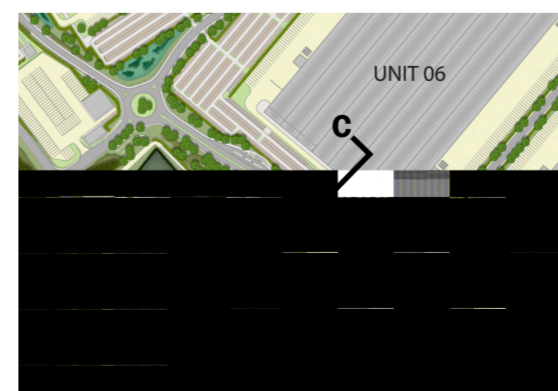
Date: 04-01-2024

Paper size: A2

Scale: 1:400



© The Environmental Dimension Partnership Ltd.



APFP Regulation: 5(2)(a)

Document Ref: 6.3.11.17A

Drawing Number: edp3267_d176h

Drawing Status: FINAL

Revision: H

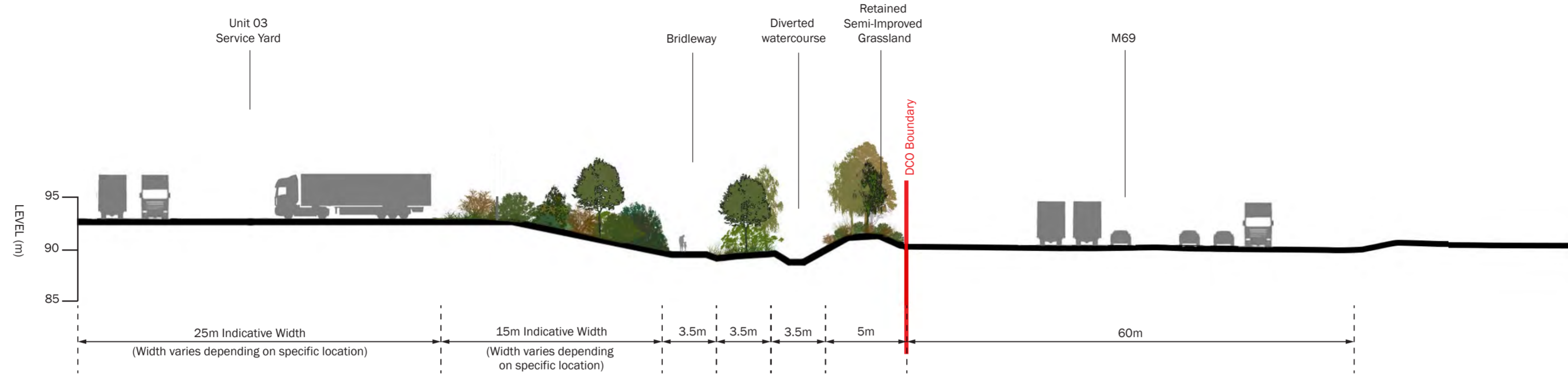
Drawn by: LTi

Approved by: FMc

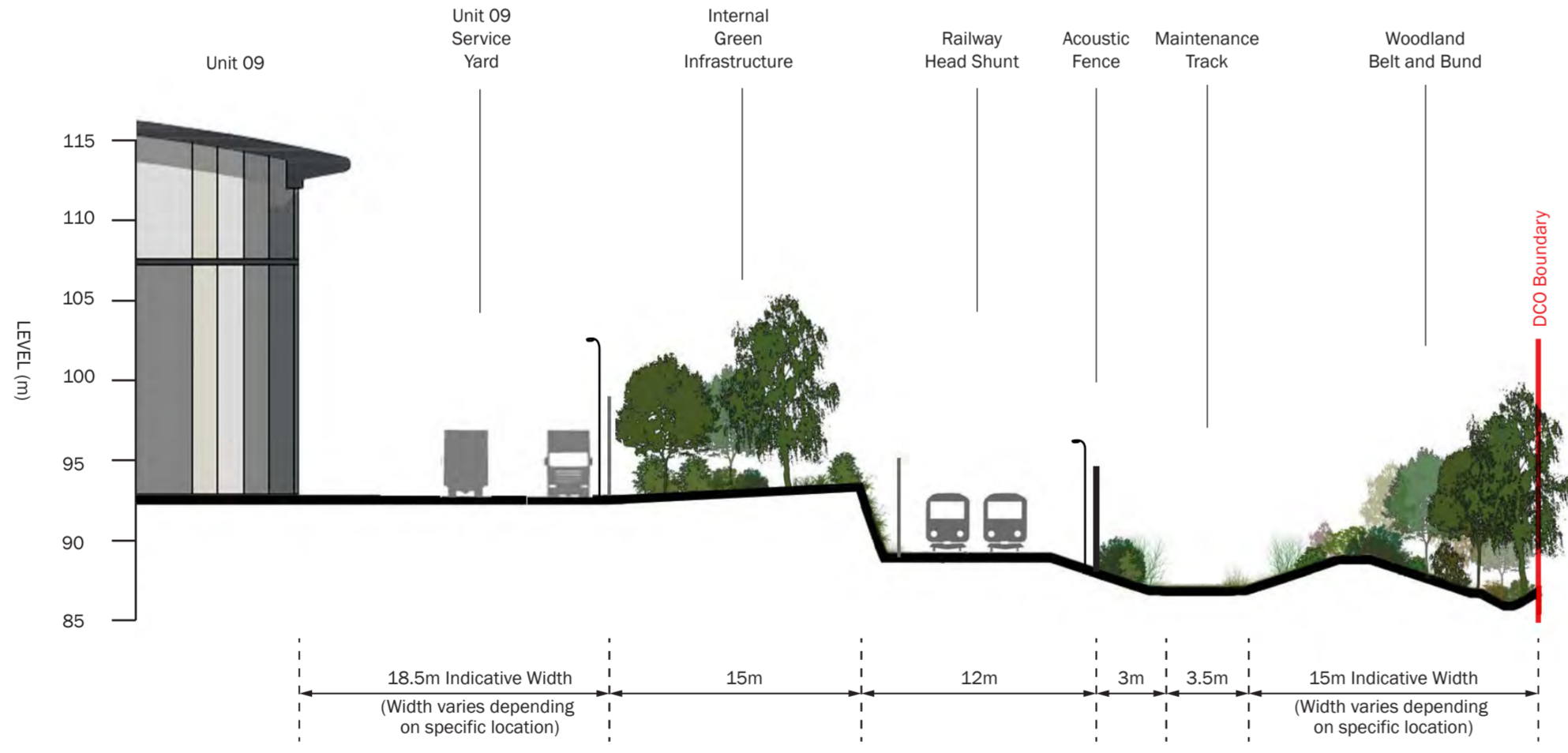
TRITAX SYMMETRY
A TRITAX BIG BOX COMPANY

**Figure 11.17 - Illustrative Landscape
Sections AA to HH**

Section E-E: South-Eastern Boundary with M69 (North)



Section F-F: North-Eastern Boundary with Rail Sidings



**HINCKLEY NATIONAL
RAIL FREIGHT INTERCHANGE**

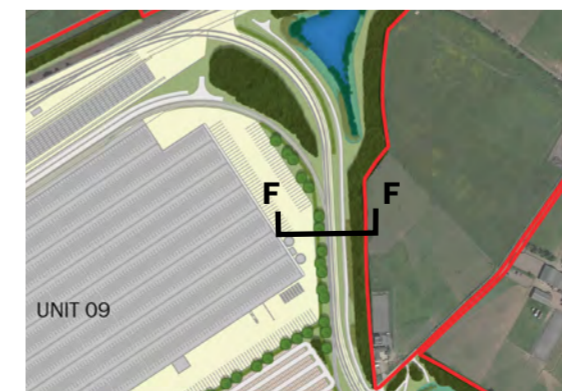
Date: 04-01-2024

Paper size: A2

Scale: 1:400



© The Environmental Dimension Partnership Ltd.



APFP Regulation: 5(2)(a)

Document Ref: 6.3.11.17A

Drawing Number: edp3267_d176h

Drawing Status: FINAL

Revision: H

Drawn by: LTi

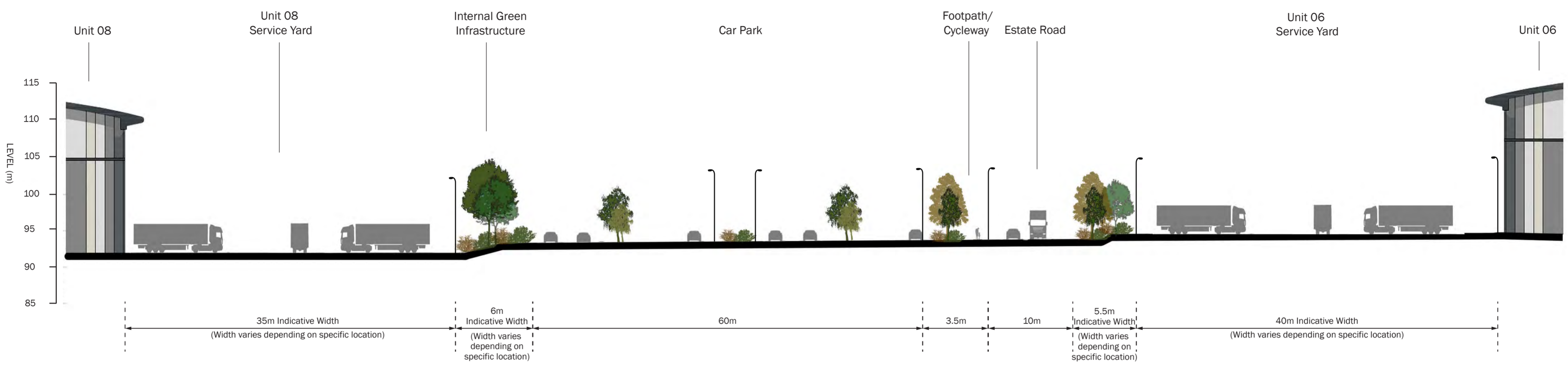
Approved by: FMc



**Figure 11.17 - Illustrative Landscape
Sections AA to HH**

Level

Section G-G: Central Estate Road



Section H-H: South-eastern boundary with Freeholt Wood




**HINCKLEY NATIONAL
RAIL FREIGHT INTERCHANGE**

Date: 04-01-2024
Paper size: A2
Scale: 1:400



© The Environmental Dimension Partnership Ltd.



APFP Regulation: 5(2)(a)
Document Ref: 6.3.11.17A
Drawing Number: edp3267_d176h
Drawing Status: FINAL
Revision: H
Drawn by: LTi
Approved by: FMc



**Figure 11.17 - Illustrative Landscape
Sections AA to HH**